

# COMUNE DI USSASSAI

## Provincia di Nuoro

STUDIO DI FATTIBILITA' TECNICA ED ECONOMICA

FONDO DI SVILUPPO E COESIONE 2014-2020 - MESSA IN SICUREZZA DELLE STRADE DEL COMUNE DI USSASSAI CON LA MANUTENZIONE DEL PIANO VIABILE E L'ADEGUAMENTO DELLA SEGNALETICA ORIZZONTALE E VERTICALE.

ELABORATI GRAFICI:  
PIANTE - PROSPETTI - SEZIONI - PARTICOLARI COSTRUTTIVI.

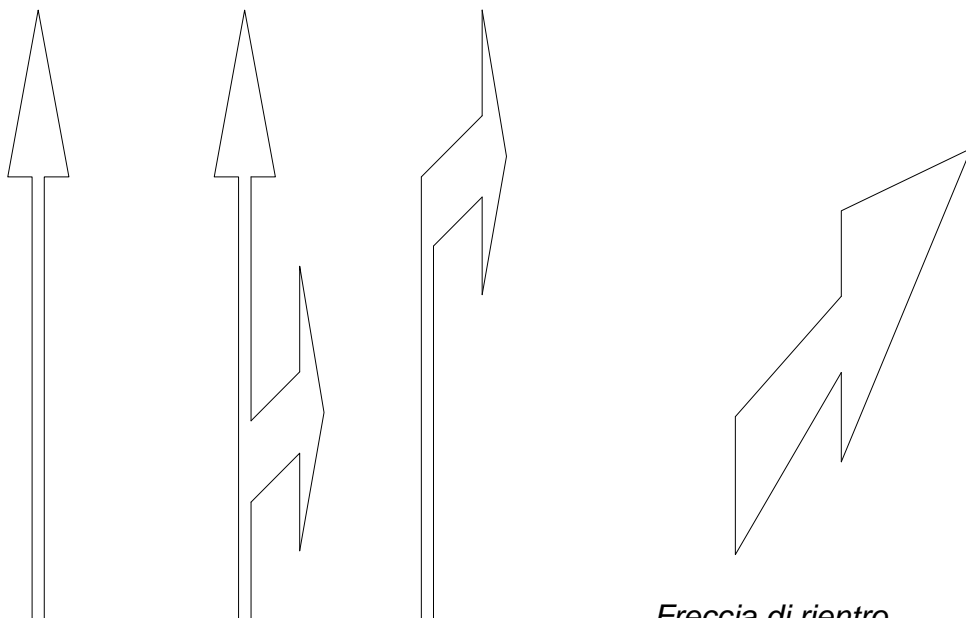
Data: Maggio 2020

TAV. 02

L'Amministrazione Comunale

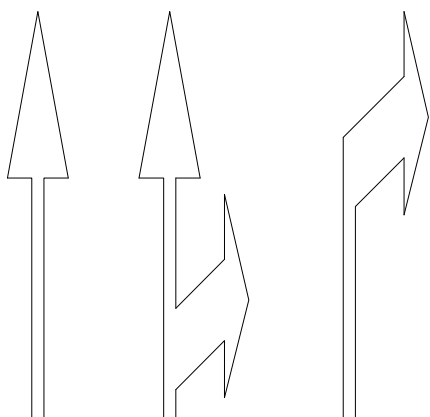
Il Responsabile Del Servizio Tecnico

# SEGNALI ORIZZONTALI

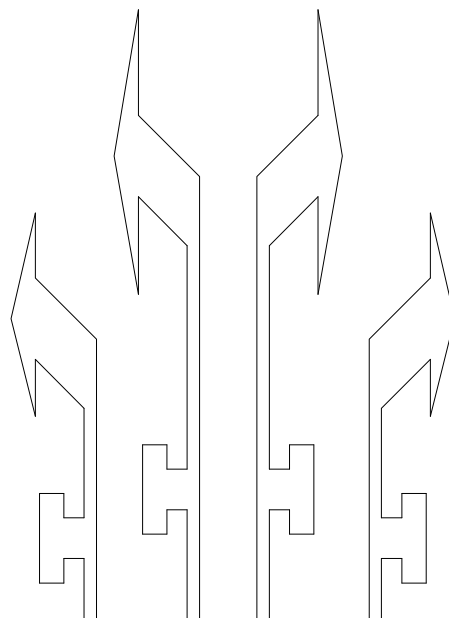


*Freccia di rientro*

*Forma e dimensioni delle frecce direzionali  
Strade di tipo A - B - C - D (NCS)*



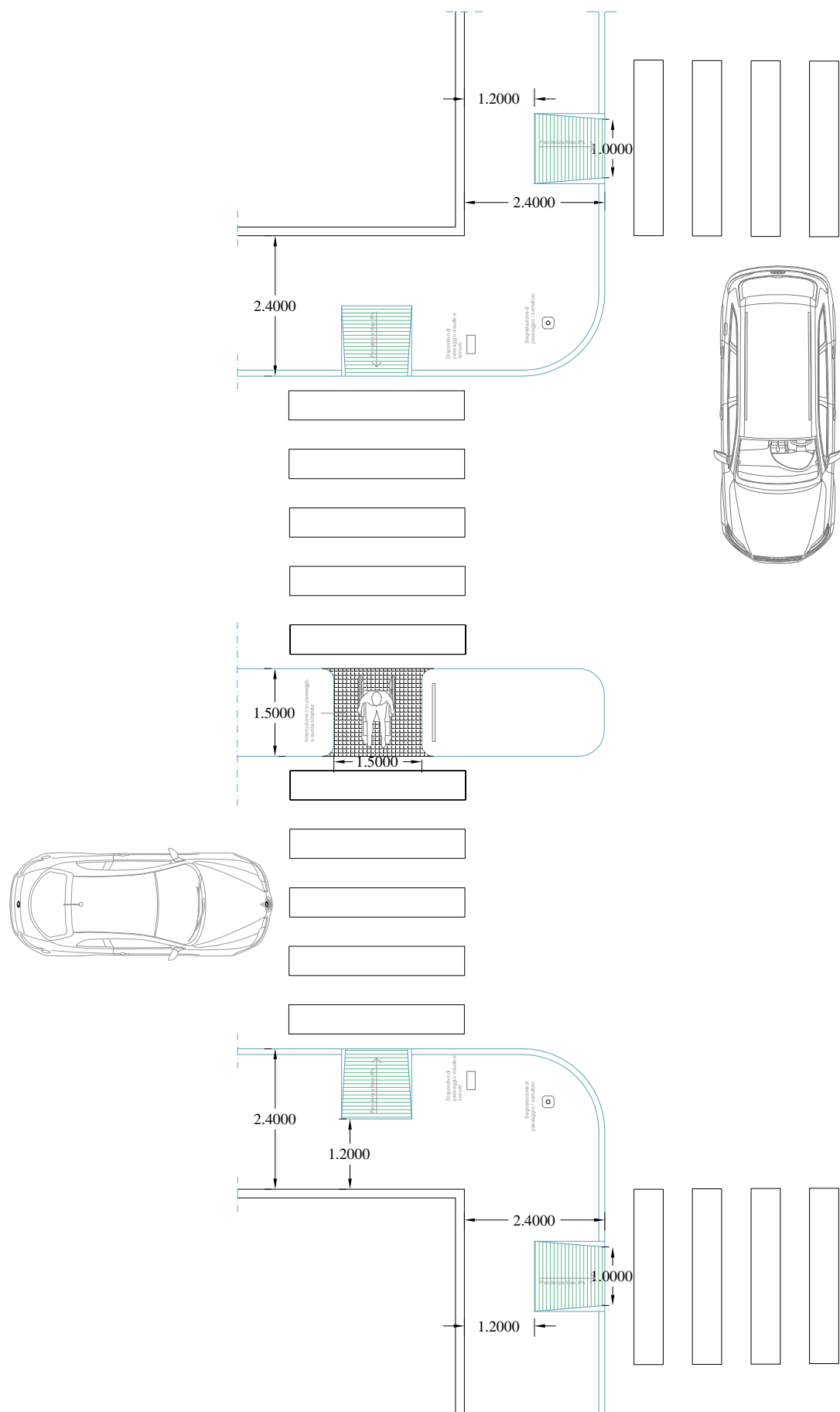
*Forma e dimensioni delle frecce direzionali  
Strade di tipo E (NCS)*



*Forma e dimensioni delle frecce direzionali  
Zone di preselezione e di attestamento tra  
intersezioni molto ravvicinate*

# PARTICOLARE STRISCIE PEDONALI

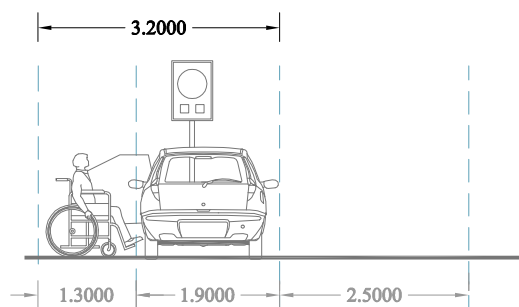

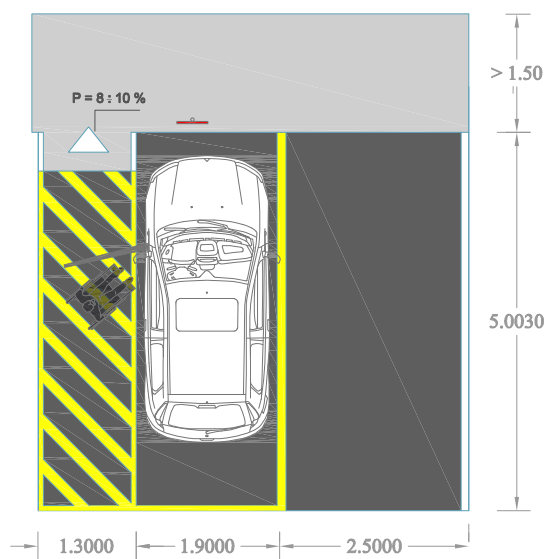
SCALA 1: 1.000




# *PARTICOLARE PARCHEGGIO HP*

SCALA 1: 1.000

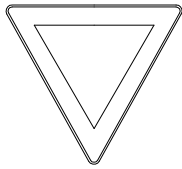
Codice della strada - Regolamento art. 149 - DPR 503/96



PANNELLO AGGIUNTIVO




# SEGNALI DI PRECEDENZA



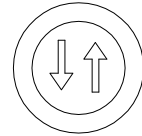
*Dare precedenza*



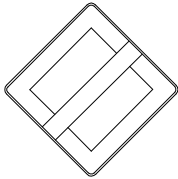
*Fermarsi e dare precedenza*




*Intersezione con precedenza a destra*



*Dare precedenza nei sensi unici alternati*




*Fine del diritto di precedenza*




*Intersezione con diritto di precedenza*



*Intersezione a T con diritto di precedenza*




*Intersezione a T con diritto di precedenza*



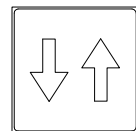
*Confluenza a destra*



*Confluenza a sinistra*




*Diritto di precedenza*



*Diritto di precedenza nei sensi unici alternati*

# SEGNALI DI PERICOLO




*Curva a sinistra*




*Curva a destra*




*Doppia curva,  
la prima a destra*



*Strettoia simmetrica*



*Strettoia asimmetrica  
a destra*




*Strettoia asimmetrica  
a sinistra*



*Circolazione rotatoria*




*Doppia curva,  
la prima a sinistra*

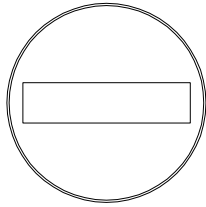


*Doppio senso di  
circolazione*

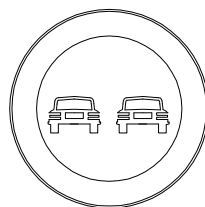
# SEGNALI DI DIVIETO




*Divieto di transito*




*Senso vietato*



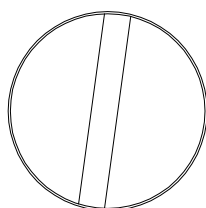
*Divieto di sorpasso*




*Limite massimo  
di velocità*




*Divieto di sorpasso per  
i veicoli di massa > 3.5 t*




*Via libera*




*Fine limitazione  
di velocità*




*Fine del divieto  
di sorpasso*



*Fine del divieto di sorp.  
per veic. di massa > 3.5 t*

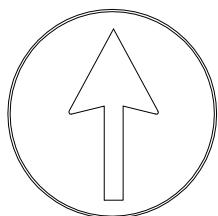


*Divieto di sosta*

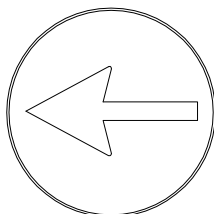


*Divieto di fermata*

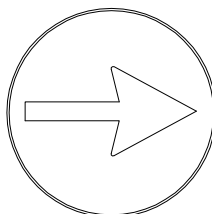
# SEGNALI DI OBBLIGO



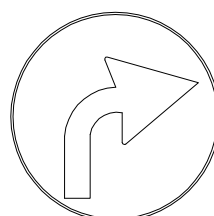
*Direzione obbligatoria  
diritto*




*Direzione obbligatoria  
a sinistra*



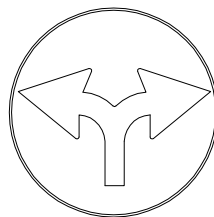
*Direzione obbligatoria  
a destra*



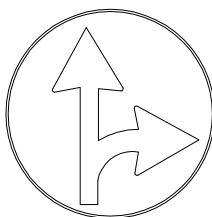
*Preavviso di direzione  
obbligatoria a destra*




*Direzioni consentite  
destra e sinistra*




*Direzioni consentite  
destra e sinistra*



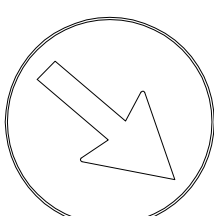
*Direzioni consentite  
diritto e destra*




*Direzioni consentite  
diritto e sinistra*




*Passaggio obbligatorio  
a sinistra*



*Passaggio obbligatorio  
a destra*



*Passaggi consentiti*



*Rotatoria*